









# Project Area Map

**LEGEND**

**PROPOSED**

-  = Phase I - completed
-  = Phase II - ongoing
-  = Phase III - future

**EXISTING**

-  = Existing Interstate
-  = Existing Roads
-  = Corazon De Trinidad
-  = Trinidad City Limits
-  = BNSF Railroad

